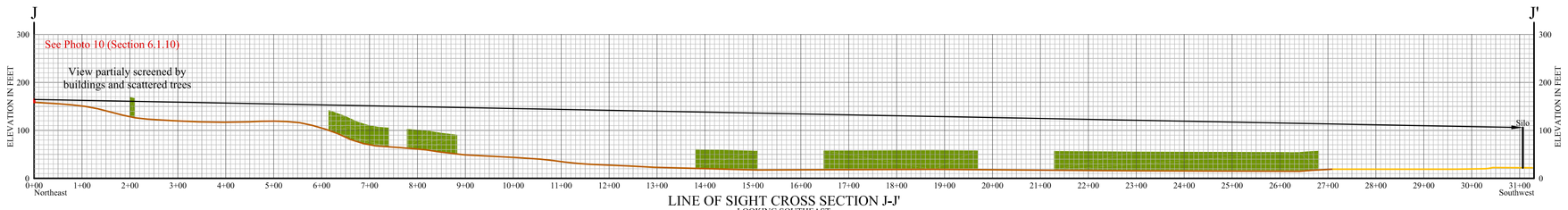

LINE OF SIGHT CROSS SECTION J-J'
LOOKING SOUTHEAST

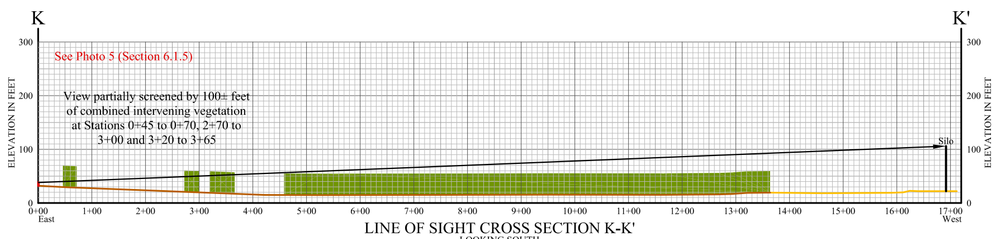

LINE OF SIGHT CROSS SECTION K-K'
LOOKING SOUTH

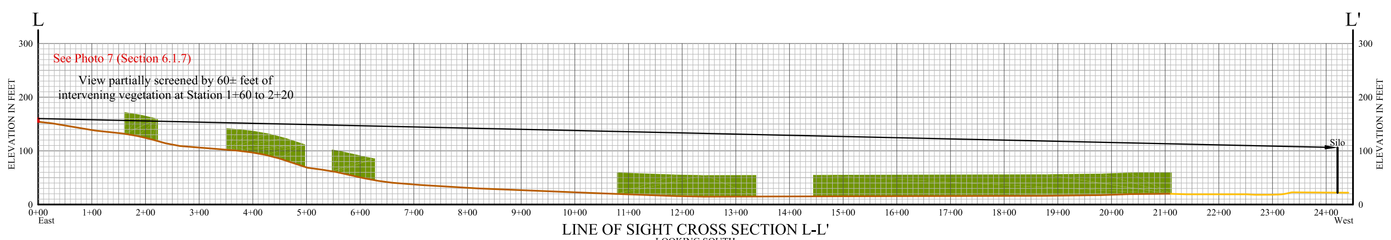

LINE OF SIGHT CROSS SECTION L-L'
LOOKING SOUTH

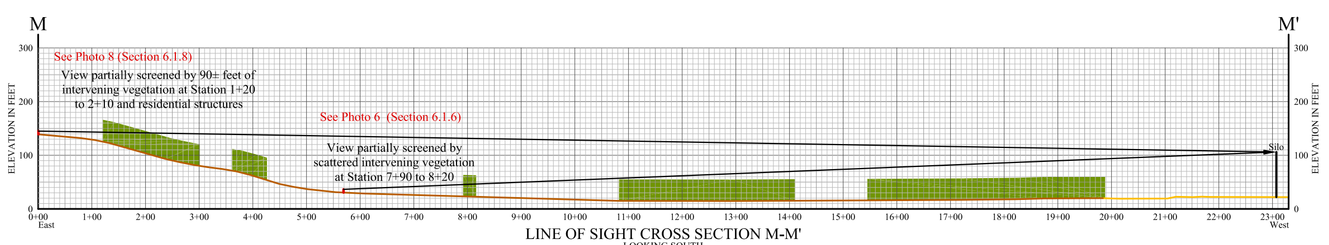

LINE OF SIGHT CROSS SECTION M-M'
LOOKING SOUTH

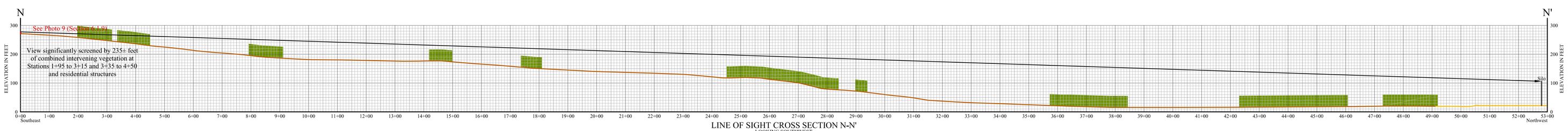

LINE OF SIGHT CROSS SECTION N-N'
LOOKING SOUTHWEST

New Castle Asphalt, LLC
Rensselaer Plant

City of Rensselaer, Rensselaer County, New York

LINE OF SIGHT CROSS SECTIONS
J-J' - N-N'
for
City of Rensselaer

G-I, Engineering, P.C.
8 Brunswick Road Troy, NY 12180
Phone: (518) 270-5920 Fax: (518) 270-5922

MAP REVISIONS

BY	DESCRIPTION	DATE

DETAILS

Date: April 22, 2011
Horizontal Scale: 1" = 200'
Vertical Scale: 1" = 200'
Vertical Exaggeration: None
Datum: MSL
Project Manager: PHG
Drafted by: JMO/JWR
Checked by: PHG

Base Map(s):
1) Visual Base Map by JMO/JWR dated 4/22/11

NOTES

LEGEND

- Existing Topography
- Proposed (Site) Topography
- Water
- Line of Sight
- Potential Receptor (6' Tall)
- Silo (84' Tall)
- Trees (offsite and on-site trees to remain)
- Trees (on-site trees to be removed)
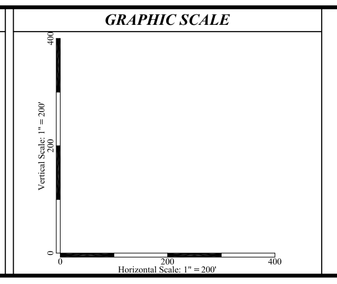
GRAPHIC SCALE